














Granger Township Zoning Map

March 2019

-  Interstate Highway
 -  Federal Highway
 -  State Route
 -  Roads
 -  Jurisdiction Boundary
 -  Parcel Boundary
 -  PD Planned Development Overlay
- Zoning Districts**
-  R-1 Residential
 -  R-2 Residential
 -  C-1 Local Commercial
 -  C-2 General Commercial
 -  C-3 Highway Interchange Commercial
 -  I-1 Industrial Commercial



1 inch = 2,450 feet



The data used to prepare this map may change frequently and may not represent the most current information available. To verify the accuracy of this map, please contact the the Granger Township zoning office at 330-239-3611 ext. 11.

The road centerline, railroad centerline, and parcel boundary data is maintained by the Medina County Highway Engineer's office.

The Granger Township zoning district data is maintained by the Medina County Department of Planning Services in cooperation with the Granger Township Trustees, the Zoning Commission, and the Zoning Office.



Prepared by:
**Department of
Planning Services**

124 W. Washington St., Suite B-4 Medina, OH 44256 (330) 722-9219 Fax: (330) 764-8456

Visit us on the web at <http://www.planning.co.medina.oh.us/>

